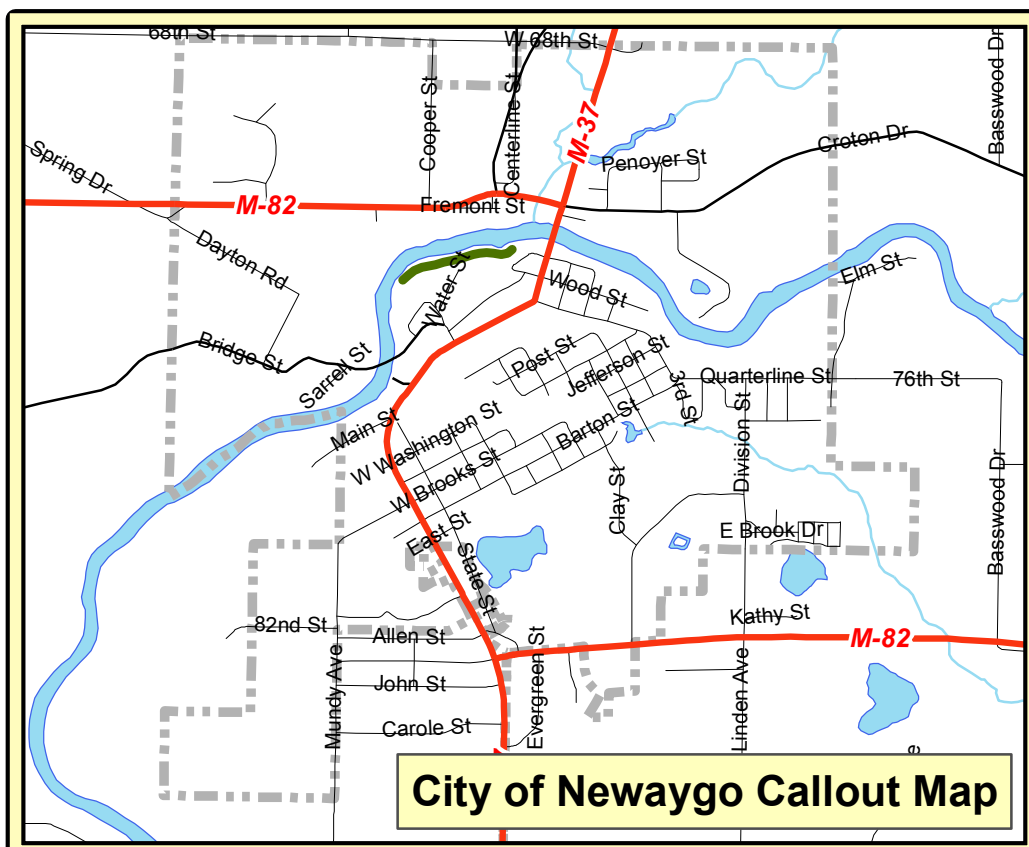


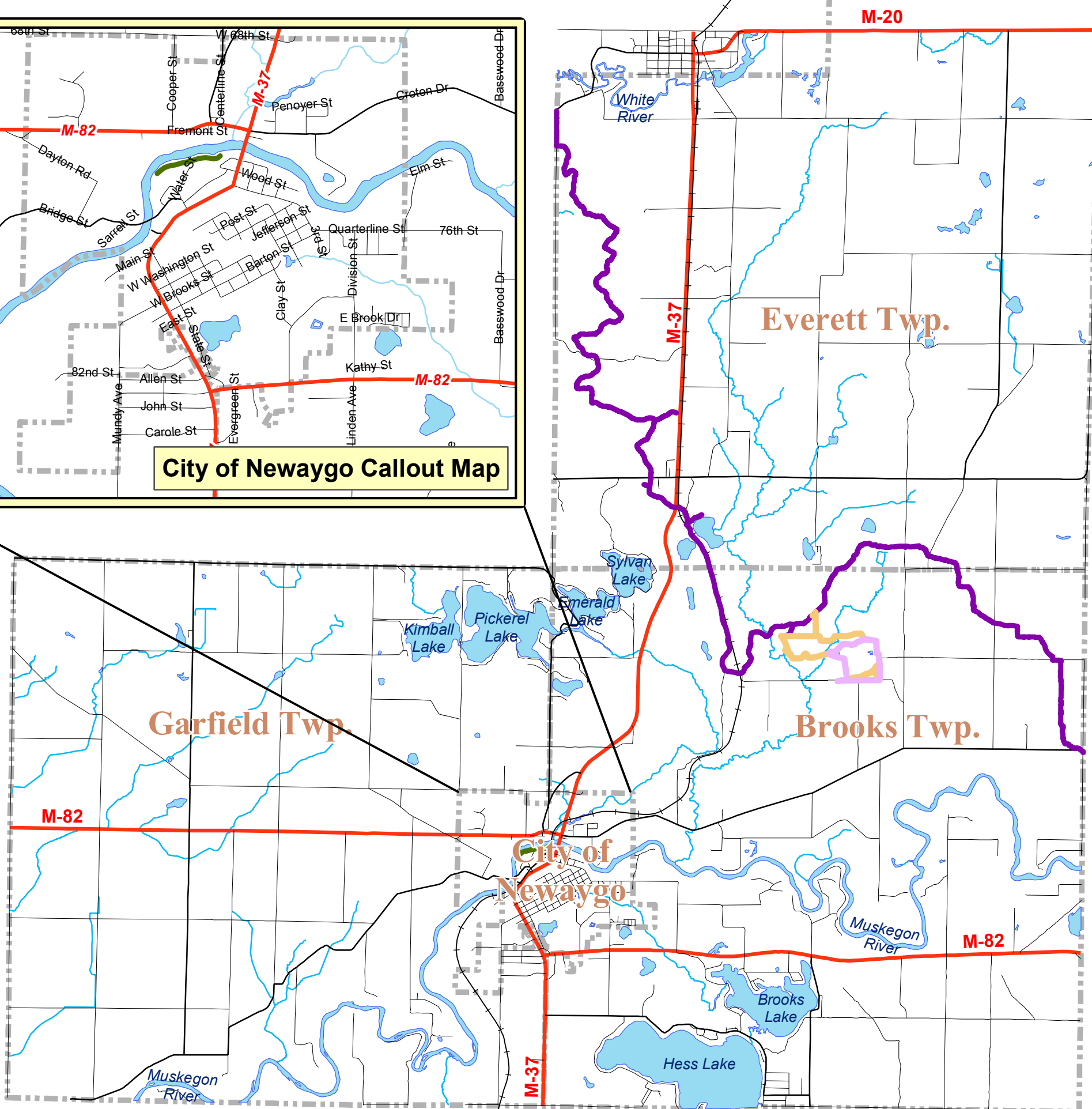
Newaygo Community
Recreation and Natural Resources
Conservation Plan, 2005-2010

**Hiking, Horseback Riding
and Multi-use Trails Map**

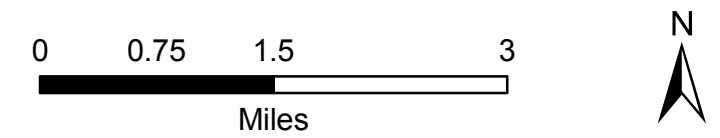
Map 4



City of Newaygo Callout Map



- North Country Trail
- Riverfront Trail
- Coolbough Natural Areas Trails Map**
- Foot Traffic Only
- Horses Permitted
- Jurisdictional Boundary
- Highways
- Major Roads
- Minor Roads
- Railroad
- Lakes and Rivers
- Streams



Source:
The North Country Trail G.I.S. layer was acquired from
the following web address:
http://www.nps.gov/gis/park_gisdata/wisconsin/noco.htm

The data utilized herein was provided by Newaygo County,
Michigan pursuant to license, is copyright protected and
may not be utilized or reproduced without Newaygo
County's permission. No warranty is offered as to the
accuracy of this data. 1997 Newaygo County, Michigan.
All rights reserved

Michigan Center for Geographic Information,
Department of Information Technology

Map designed and produced May 2005 by:

