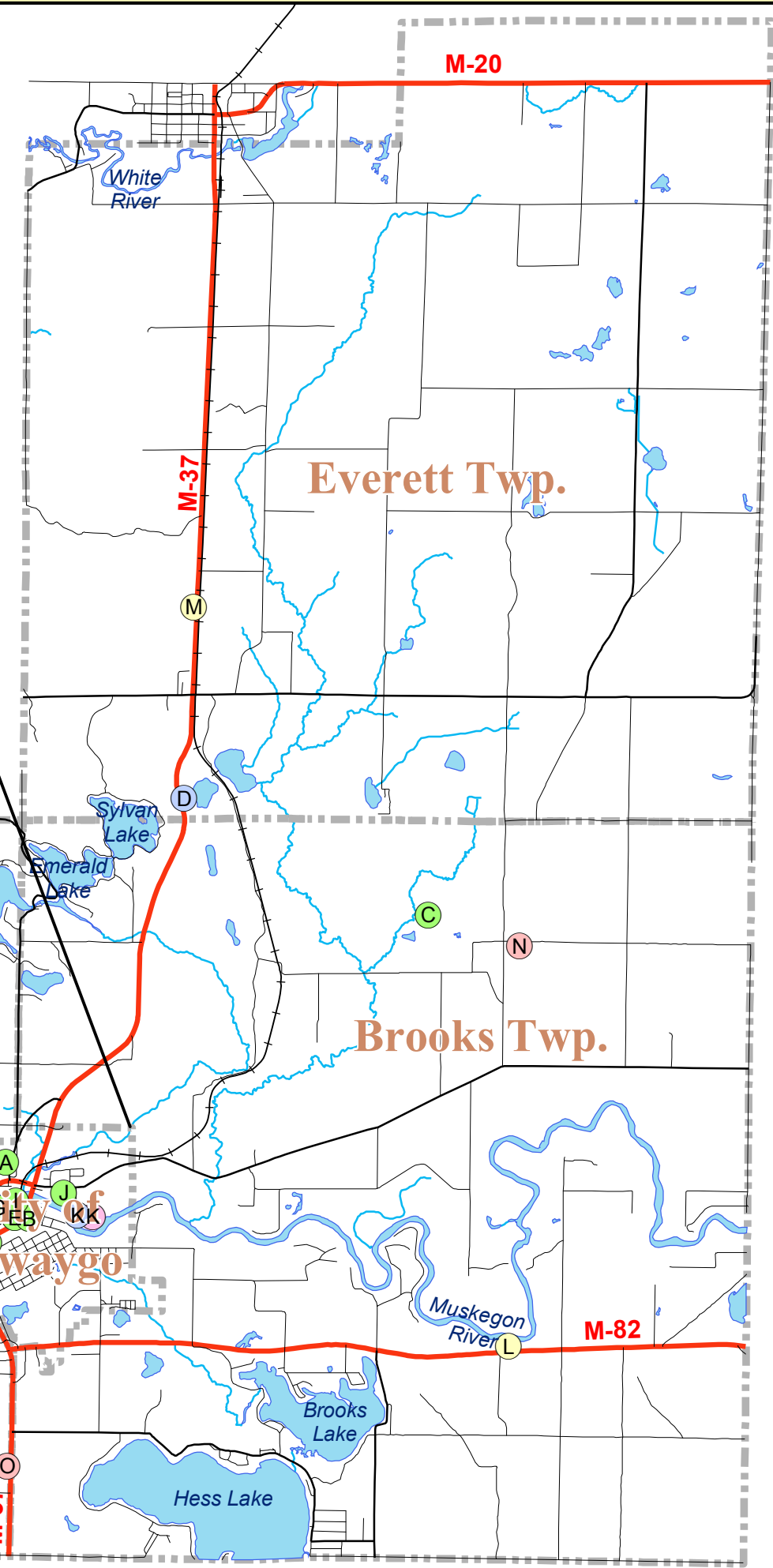
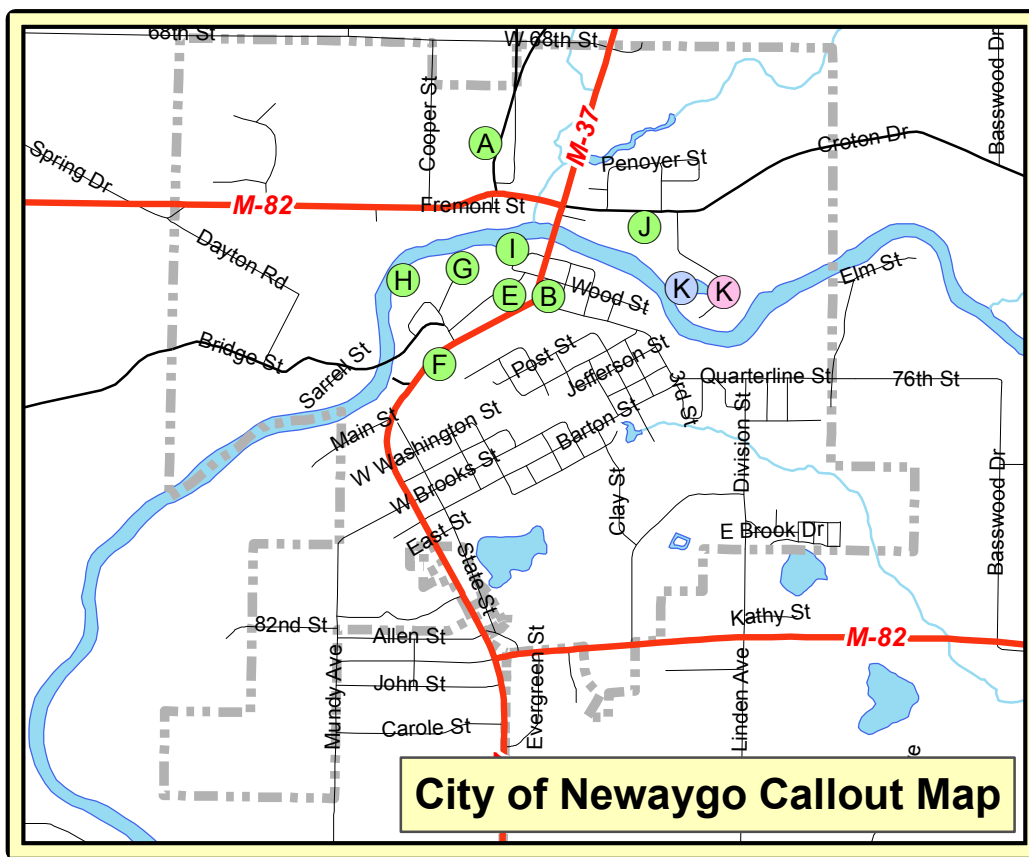


**Newaygo Community
Recreation and Natural Resources
Conservation Plan, 2005-2010**

Park Location Map

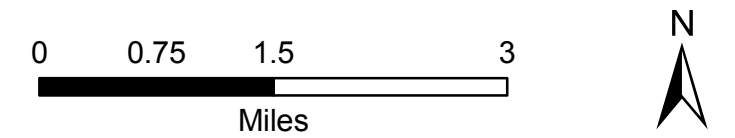
Map 1



- Recreation Authority
- Newaygo Community
- County
- State
- Private

- A - Ball Park Facilities
- B - Brooks Park
- C - Coolbough Natural Areas
- D - Winter Sports Park
- E - Linda's Park
- F - Marshall Memorial Park
- G - Newaygo Museum
- H - Riverfront Park Phase I
- I - Riverfront Park Phase II
- J - Shaw Park
- K - Henning Park (Dual Management)
- L - MDOT Robert J. Hogeboom Roadside Park
- M - MDOT Charles Zeigler Roadside Park
- N - Michigan Nature Association
- O - Pendergast Memorial Ball Diamond
- P - Village Green Golf Course

- Jurisdictional Boundary
- Highways
- Major Roads
- Minor Roads
- Railroad
- Lakes and Rivers
- Streams



Source:
The data utilized herein was provided by Newaygo County, Michigan pursuant to license, is copyright protected and may not be utilized or reproduced without Newaygo County's permission. No warranty is offered as to the accuracy of this data. 1997 Newaygo County, Michigan. All rights reserved

Michigan Center for Geographic Information,
Department of Information Technology

Map designed and produced November 2007 by:

