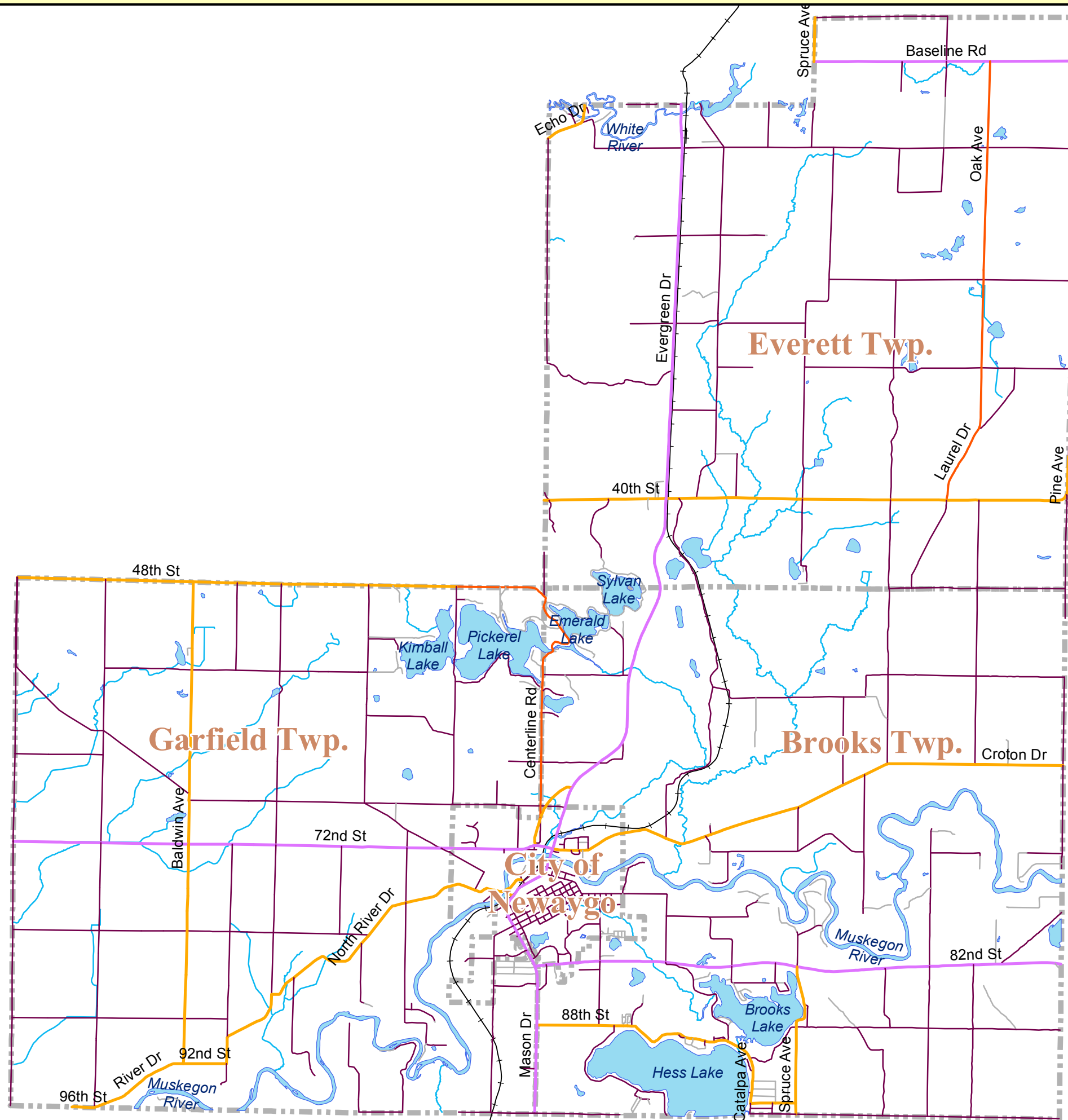












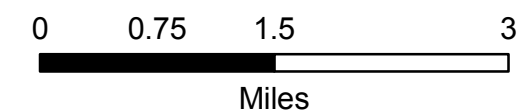
**Newaygo Community
Recreation and Natural Resources
Conservation Plan, 2005-2010**

Roadways Classification Map

Map 21



-  Rural Minor Arterial
-  Rural Major Collector
-  Rural Minor Collector
-  Urban Local
-  Rural Local
-  Uncoded
-  Jurisdictional Boundary
-  Railroad
-  Lakes and Rivers
-  Streams



Source:
Michigan Department of Transportation

Michigan Center for Geographic Information,
Department of Information Technology

The data utilized herein was provided by Newaygo County, Michigan pursuant to license, is copyright protected and may not be utilized or reproduced without Newaygo County's permission. No warranty is offered as to the accuracy of this data. 1997 Newaygo County, Michigan. All rights reserved

Map designed and produced May 2005 by:

